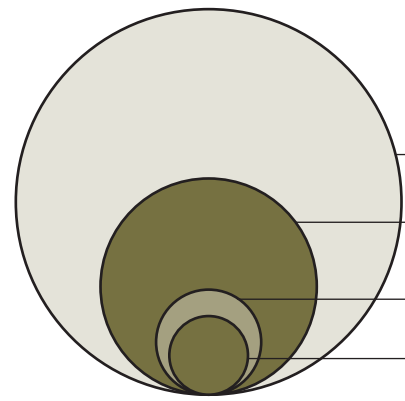


GAZA STRIP COMPARED TO METROPOLITAN AREAS



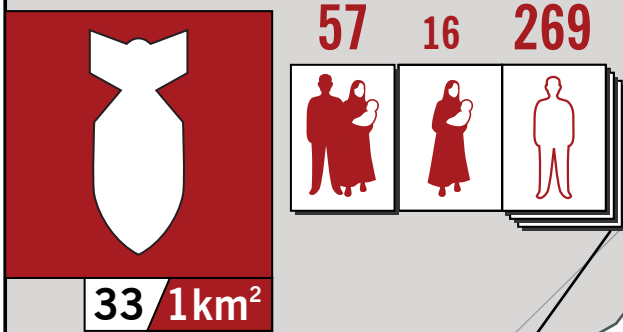
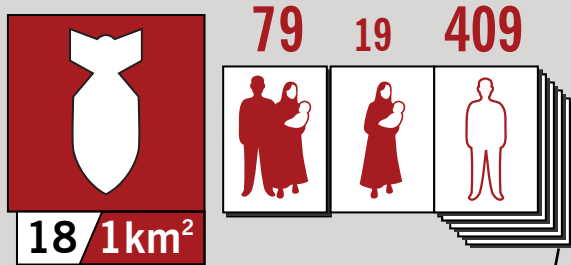
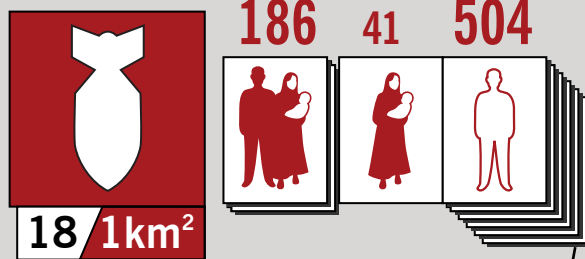



Population / km²

- > 3500
- 2500-3500
- < 2500

- New York (8683km²)
- Paris (2722km²)
- Beirut (648km²)
- Gaza Strip (360km²)

"There are no 'safe' places in Gaza for civilians to seek shelter [...] strikes are virtually sure to kill and injure civilians".
Amnesty International



ISRAEL / OCCUPIED PALESTINE

MEDITERRANEAN SEA

6 km

Erez Crossing

17,158 / 1km²

NORTH GAZA

17,691 / 1km²

GAZA

Nahal Oz Crossing
Karni Crossing

41 km

DEIR AL BALAH

16,696 / 1km²

Kissufim Crossing

15,874 / 1km²

KHAN YUNIS

20,493 / 1km²

RAFAH

Rafah Crossing

Sufa Crossing

EGYPT

FACT BOX

Background:

- Of the 1.5 million residents of Gaza, **two thirds are refugees** or descendants of refugees from 1948
- Israel invaded Gaza in 1967 and continues to control airspace, land and water resources to this day
- The Israeli blockade on Gaza has been ongoing since June 2007
- In 2007, 80 percent of households in Gaza lived below the poverty line

In attacks since Dec. 27, the Israeli army has:

- Targeted medical personnel, aid workers and media workers
- Used white phosphorus in military operations in densely populated areas of Gaza (absolutely prohibited according to IHL)
- Denied access to independent observers, including journalists and human rights monitors
- Blocked medical and humanitarian aid

Sources: Amnesty International, BBC, B'Tselem, City Mayors, Economist, Guardian, Human Rights Watch, Jewish Virtual Library, Passia, PCBS, PCHR, UNRWA, UN OCHA.


ISRAELI ASSAULT ON GAZA

MAP OF BOMBING INTENSITY & CASUALTIES

- Built-up
- Districts
- Intensity of strikes/km²
- Density of population in built-up areas/km²
- 500m Buffer Zone
- 150m Buffer Zone
- Closed crossing points
- Wire fence with watch towers

Number of casualties - range samples:

1-50 50-100 200-300



- Total dead
- of which women and children
- Total injured

from 27/12/2008
until 16/01/2009

Developed by Kharita media team, feel free to circulate
Data is based on news updates by pchrghaza.org
Daily update available on kharita.wordpress.org
Contact solidaritypalestine@gmail.com

This work is licensed under the Creative Commons Attribution-Noncommercial-No Derivative Works 3.0